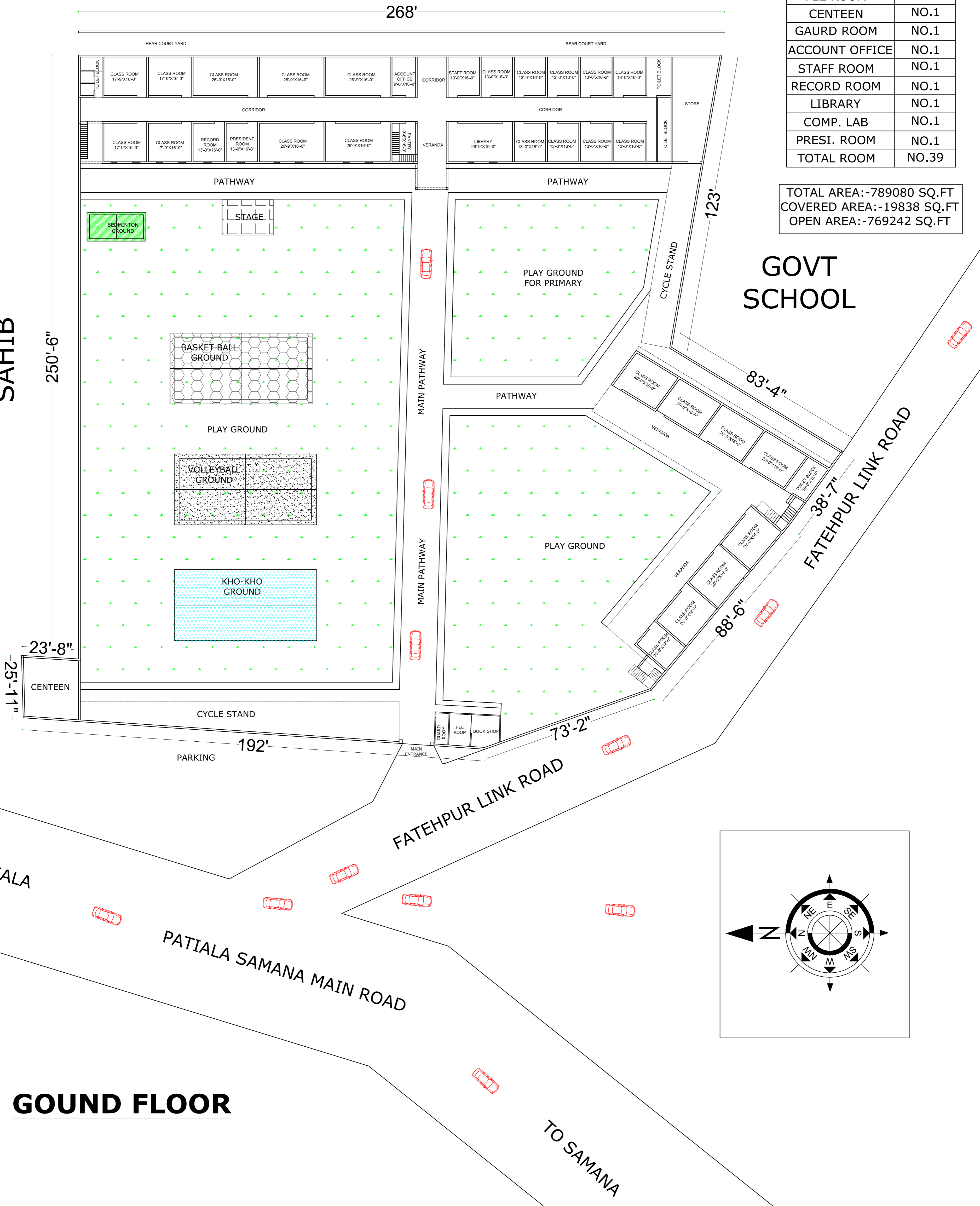


# PLAN OF BUILDING OF BABA BANDA SNGH BAHADUR PUBLIC SCHOOL SITUATED AT SAMANA PATIALA ROAD, VILLAGE- FATEHPUR, TEHSIL-SAMANA, DISTRICT-PATIALA

17'-9"X16'-0"	NO.4
26'-9"X16'-0"	NO.4
13'-0"X16'-0"	NO.9
20'-0"X16'-0"	NO.4
20'-0"X16'-6"	NO.3
12'-0"X20'-0"	NO.1
TOILET BLOCK	NO.3
STORE	NO.1
FEE ROOM	NO.1
CENTEEN	NO.1
GAURD ROOM	NO.1
ACCOUNT OFFICE	NO.1
STAFF ROOM	NO.1
RECORD ROOM	NO.1
LIBRARY	NO.1
COMP. LAB	NO.1
PRESI. ROOM	NO.1
TOTAL ROOM	NO.39

TOTAL AREA:-789080 SQ.FT  
 COVERED AREA:-19838 SQ.FT  
 OPEN AREA:-769242 SQ.FT

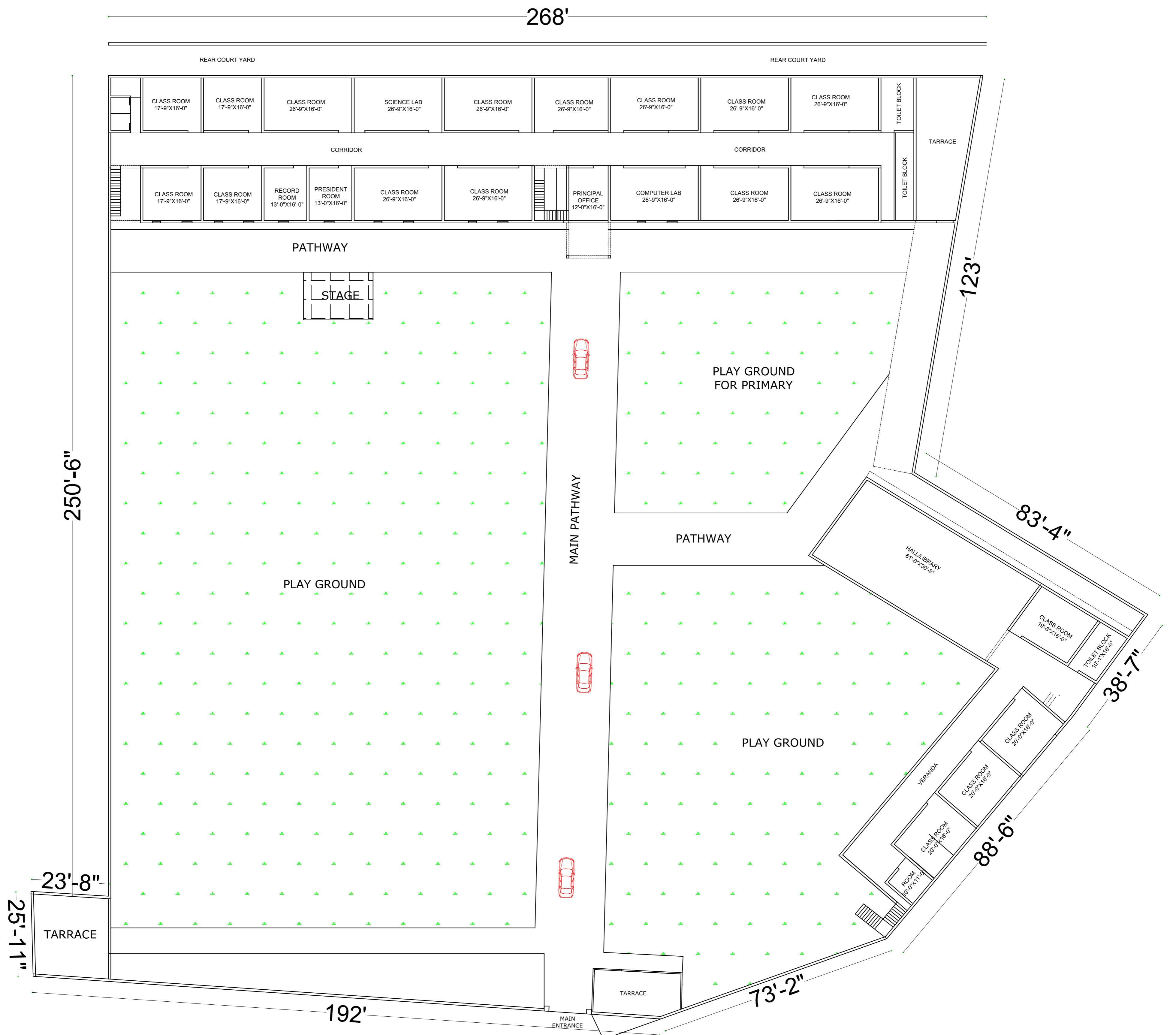
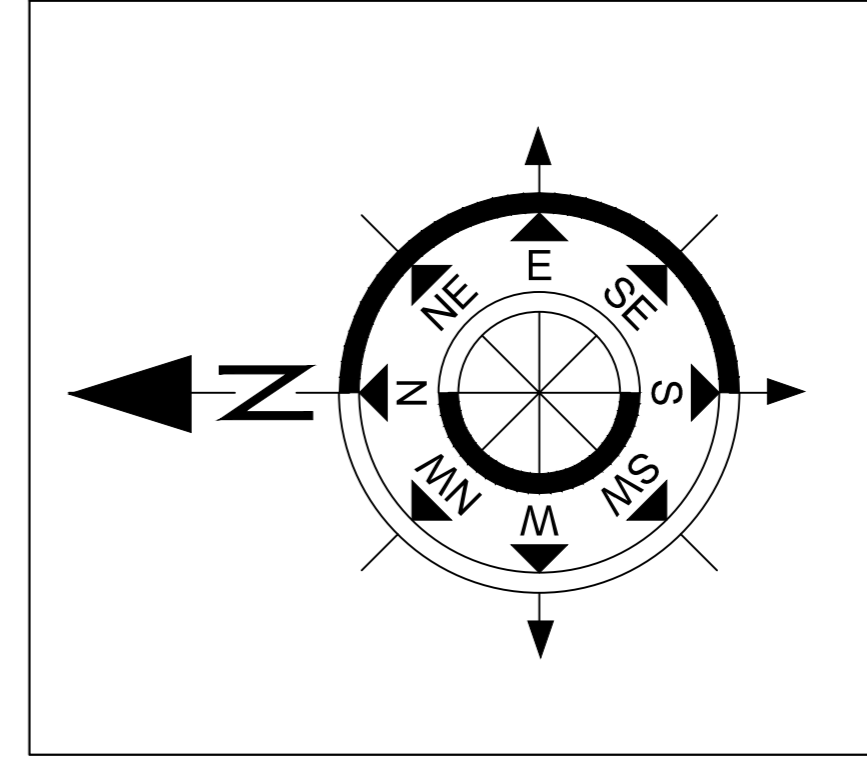
GURUDWARA SAHIB



**GROUND FLOOR**

# PLAN OF BUILDING OF BABA BANDA SNGH BAHADUR PUBLIC SCHOOL SITUATED AT SAMANA PATIALA ROAD, VILLAGE- FATEHPUR, TEHSIL-SAMANA, DISTRICT-PATIALA

17'-9"X16'-0"	NO.4
26'-9"X16'-0"	NO.10
22'-3"X16'-0"	NO.1
TOILET BLOCK	NO.2
PRINCI. OFFICE	NO.1
COM. LAB	NO.1
SCINCE LAB	NO.1
TOTAL ROOMS	NO.20



## FIRST FLOOR